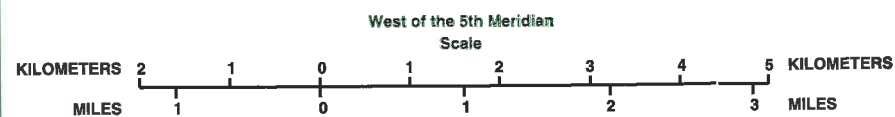

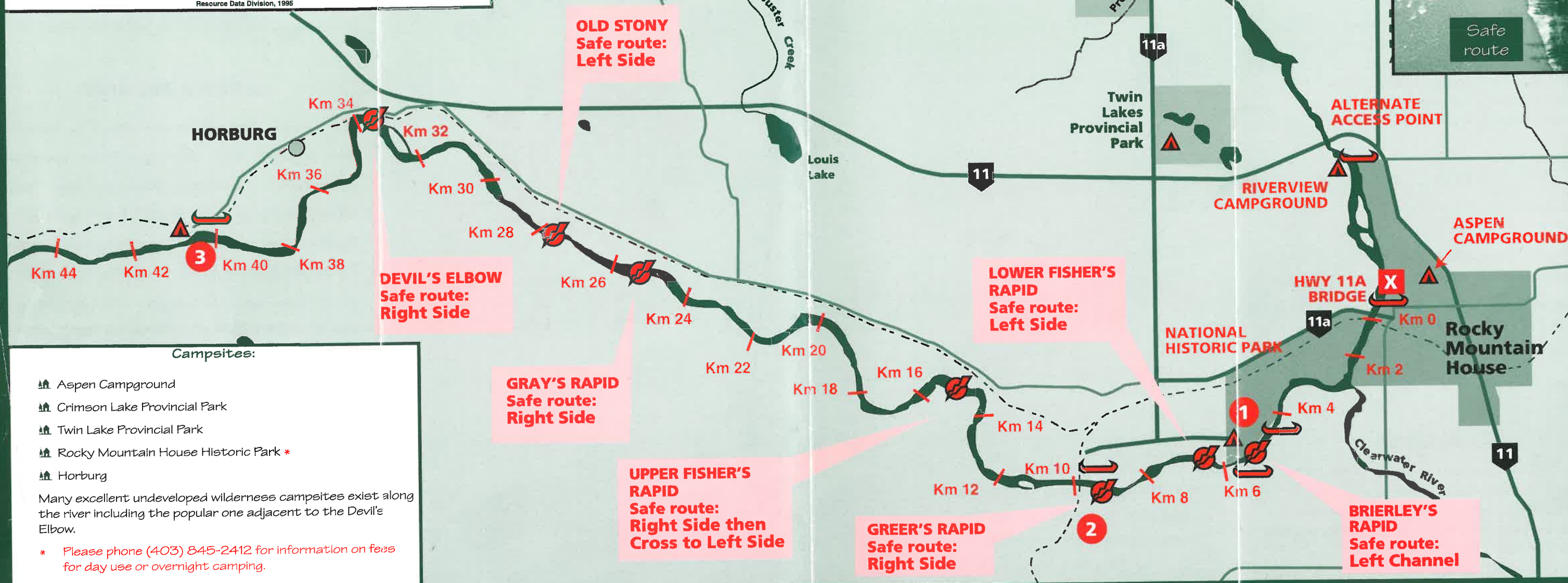


NORTH SASKATCHEWAN RIVER CORRIDOR



Prepared by: Environmental Protection Corporate Management Service
Resource Data Division, 1995



USER INFORMATION

Starting Points:

- 1 Brierley's Rapids access kilometer 5
- 2 Rocky Canoe Club access kilometer 10
- 3 Horburg access kilometer 40

Take Out Point:

- X Highway 11A bridge at kilometer 0

Travel Time

Your canoe trip will take one hour or more if you are starting at points 1 and 2 depending on the time spent playing in the rapids. For the day trip starting at Horburg plan about 5-6 hours of paddling time. This can vary considerably depending on river flow, wind direction, and the paddlers' skill levels.

Difficulty

Overall, this section of river is rated as grade 2 on the International Canoe Classification System. This means paddlers should be able to effectively use all the basic canoe strokes and can negotiate class I rapids with assurance. This section of river has class III rapids but all can be avoided using basic knowledge and canoe maneuvering. The safe route is consistently inside the bend.

